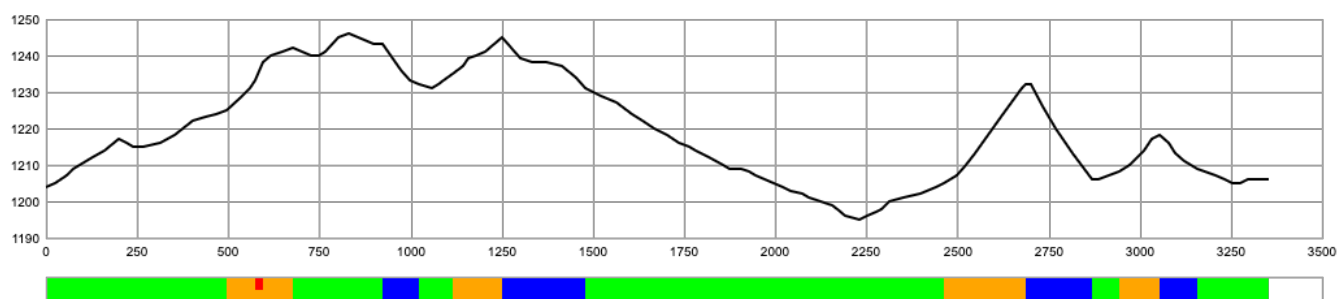




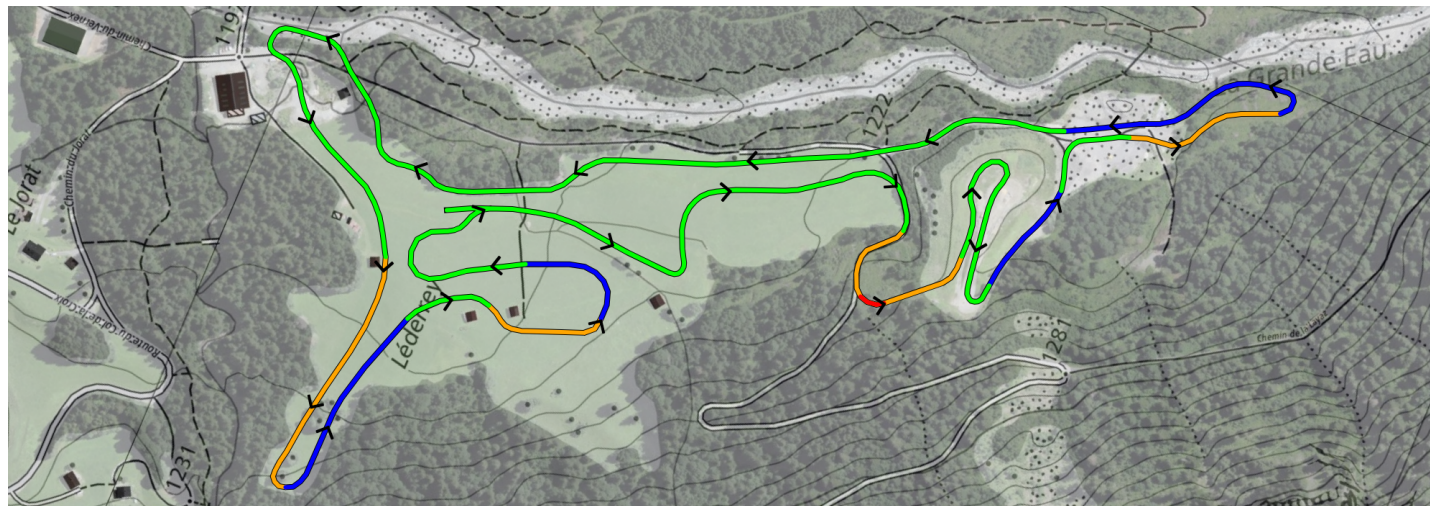
CERTIFICATE
OF FIS HOMOLOGATED CROSS-COUNTRY COURSE
FIS CROSS-COUNTRY COMMITTEE

(1) Registration number: 25/110.01/3.3
(2) Name of the competition site: Les Diablerets
(3) Name of city/region: Les Diablerets
(4) Organizer: SC Bex
(5) National ski association: Swiss Ski
(6) Contact person in the organizing committee: Stéphane Gay
(7) Homologation inspector: Markus Kohler SUI
(8) Name of course: 3.33km
(9) Competition level for course: COC

Course length:	3,353m	Height difference (HD):	51m	Lowest point:	1,195m
Course category:	C	Maximum climb (MC):	27m	Highest point:	1,246m
		Total climb (TC):	110m		



A-climb B-climb C-climb descent undulated terrain



FIS Office

Rosa, Anna
Rules and Control SC Chair

FIS Stamp



FIS Homologation
Responsible

Kohler, Markus

Date of Issue

09.12.2025

Valid until

30.06.2030

(10) Overview of the uphill:

	No.	PTC	% of TC
- shorter climbs	4	64	58.2
- undulated terrain	6	46	41.8

(11) Stadium area:

		Indoor working room:	
Fixed stadium area	no	Timekeeping	yes
Fixed building	no	Announcer	no
Temporary stadium	yes	Jury	yes
Temporary building	yes	Race office	yes
Good infrastructure (access, parking, media, etc.)	yes		
Skitesting area along course/near stadium	yes		
Warm up track near the stadium	yes		

(12) Category for the stadium and course layout:

	Interval	Sprint	Skiathlon	Relay	Mass start
Stadium suitable for following competition formats	yes	yes		yes	yes
Course suitable for following competition formats with					
a) Classical technique	yes				yes
b) Free technique	yes				
Course suitable for relay and skiathlon competition					
a) On same course					
b) Combined on different courses (C+D or D+D)					

(13) Possibility of snow making:

no

(14) Map Material:

www.map.geo.admin.ch

(15) Source of accurate elevation data:

www.map.geo.admin.ch

(16) Safety considerations:





dangerous obstacles in the fall area must be removed or secured accordingly

(17) General remarks:

(18) Date of first inspection: 2025/11/6

(19) Date of final inspection: 2025/11/16

(20) Summary of terrain characteristics

	#	at m	PHD (m)	PTC (m)	grad. (%)	avg. grad.(%)	
A-climb		total		0			0.0% part of TC
B-climb		1	494	17	17	3.3 - 22.8	9.4 C at 572m, PTC: 5m, 22.7%
		2	1,114	10	10	3.9 - 12.7	7.3
		3	2,461	27	27	5.5 - 14.1	11.9
		4	2,944	10	10	5.0 - 13.3	9.1
		total		64			58.2% part of TC
C-climb		total		0			0.0% part of TC
undulated terrain		total		46			41.8% part of TC
		total climb		110			